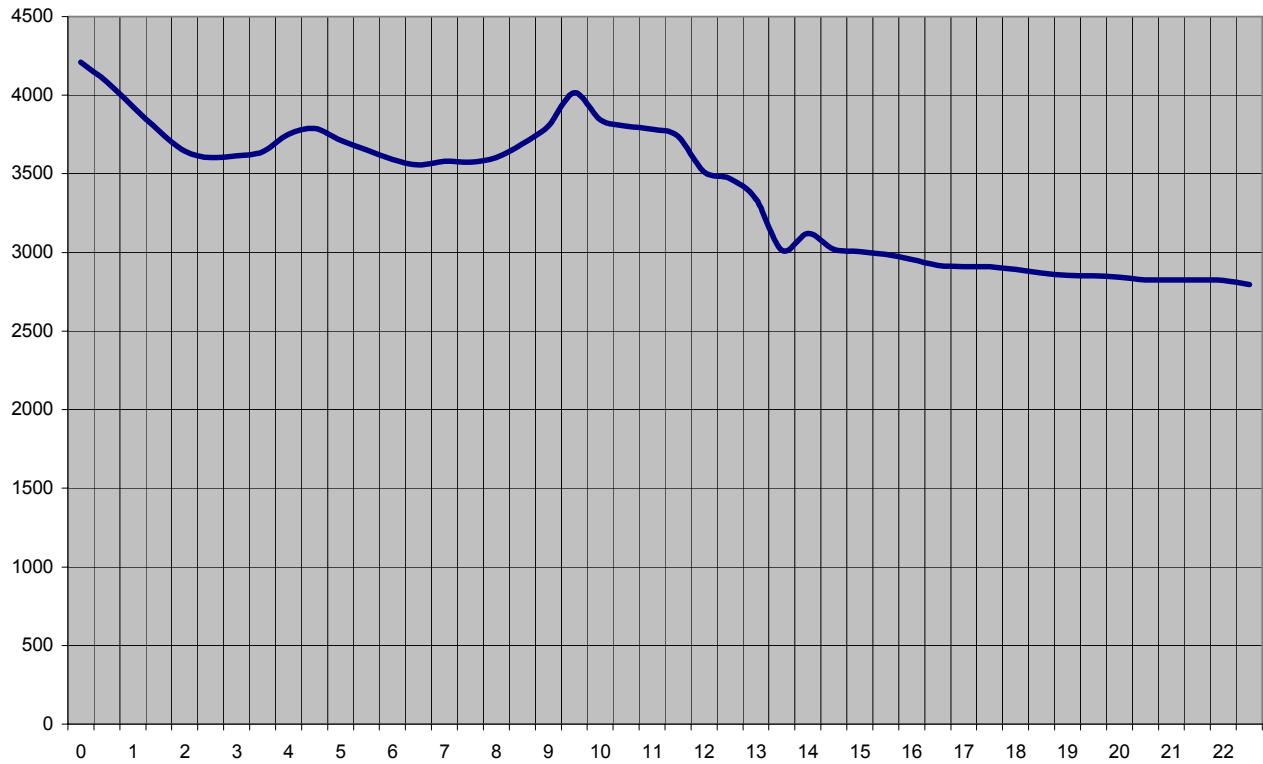
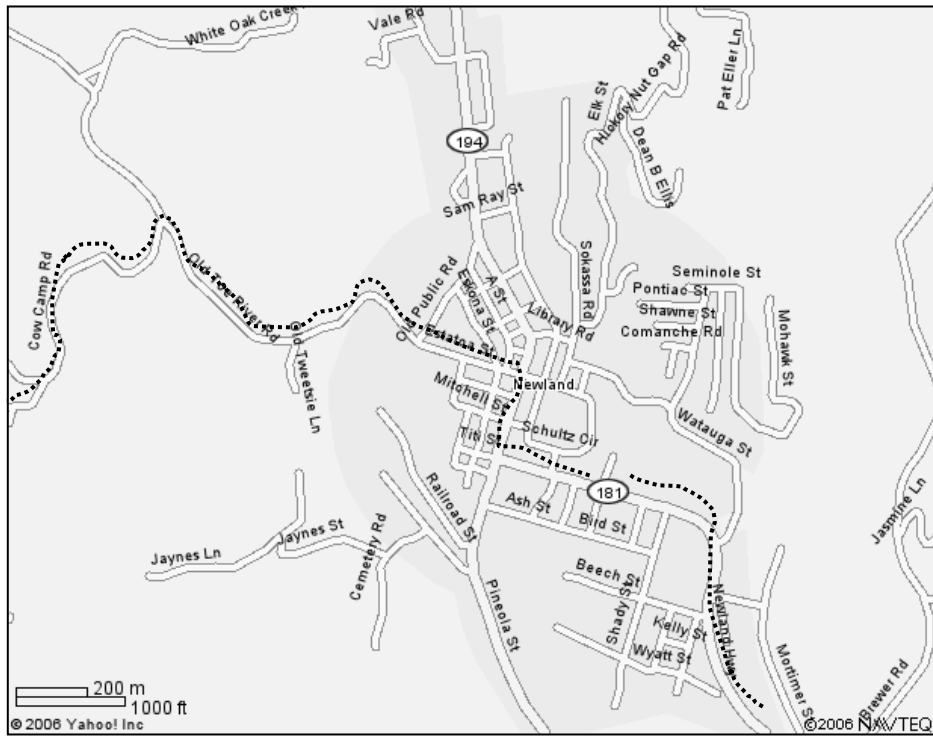
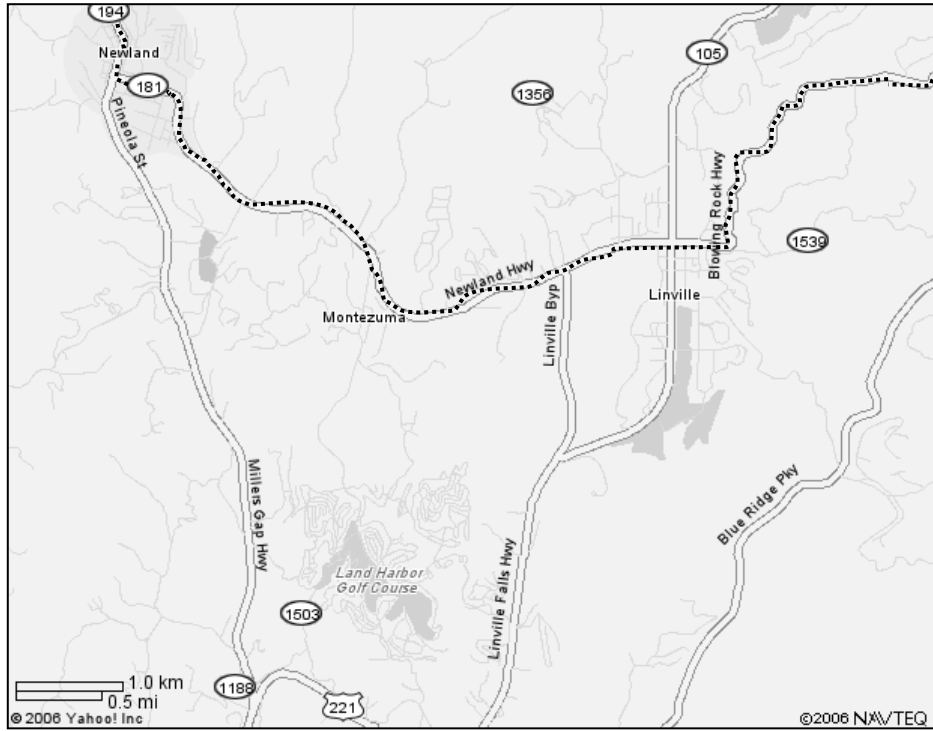


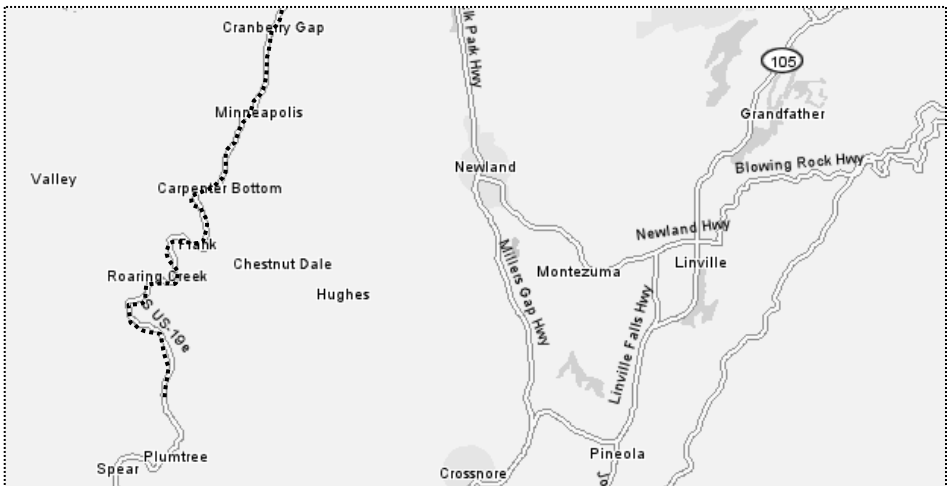
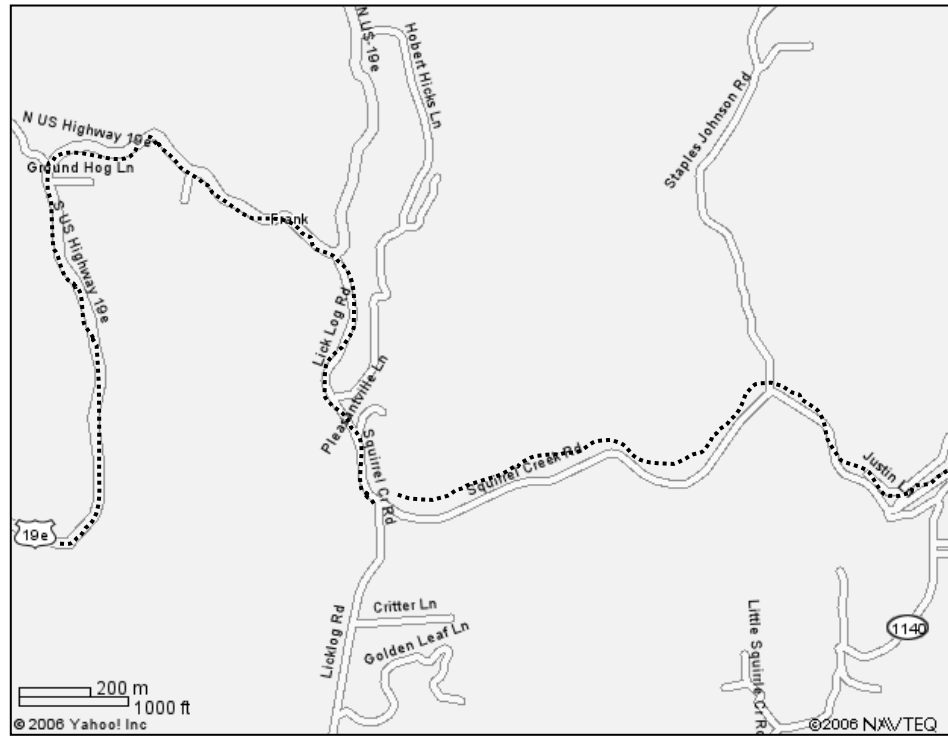

Stage 4 (22.8 miles)
Gain: 759'
Loss: 2172'

Event Miles	Stage Miles	Segment Miles	direction	Grand Father Mountain
80.2	0.0	0.0	S	221 South
82.4	2.2	2.2	S	181/Newland Highway (Linville to Newland) (stop light)
86.3	6.1	3.9	R	194 North (stop light)
86.5	6.3	0.2	L	Old Toe River Rd. (stop light)
87.3	7.1	0.8	L	Cow Camp
90.5	10.3	3.2	R	Spanish Oak (turns into Squirrel Creek) (stop sign)
94.5	14.3	4.0	L	19E (stop sign)
103.0	22.8	8.5		Riverside Elementary School (right)

Stage 4







3